
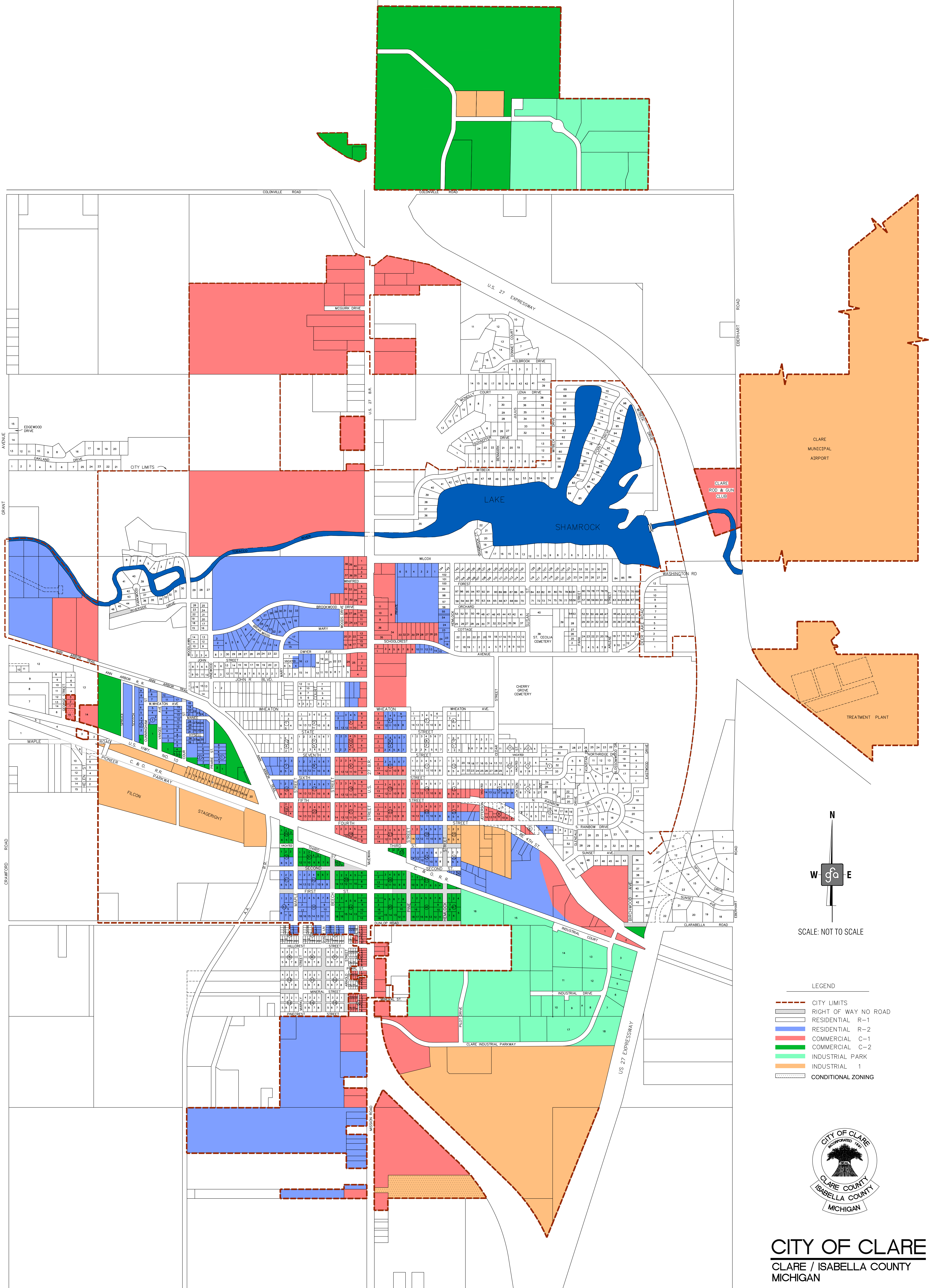



City of Clare

Zoning Map



- LEGEND
- CITY LIMITS
 - RIGHT OF WAY NO ROAD
 - RESIDENTIAL R-1
 - RESIDENTIAL R-2
 - COMMERCIAL C-1
 - COMMERCIAL C-2
 - INDUSTRIAL PARK
 - INDUSTRIAL 1
 - CONDITIONAL ZONING



CITY OF CLARE
CLARE / ISABELLA COUNTY
MICHIGAN